


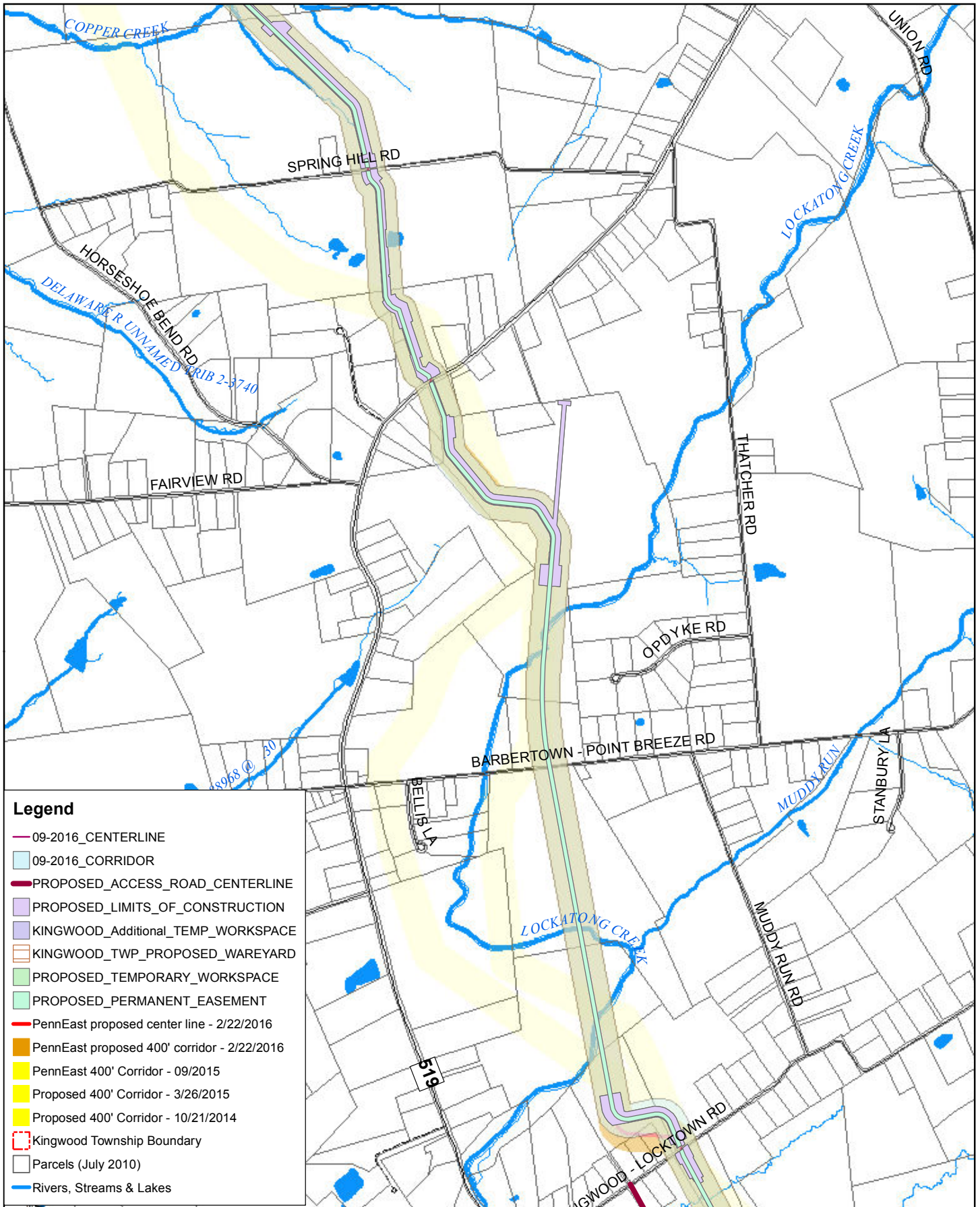
Legend

- 09-2016_CENTERLINE
- 09-2016_CORRIDOR
- PROPOSED_ACCESS_ROAD_CENTERLINE
- PROPOSED_LIMITS_OF_CONSTRUCTION
- KINGWOOD_Additional_TEMP_WORKSPACE
- KINGWOOD_TWP_PROPOSED_WAREYARD
- PROPOSED_TEMPORARY_WORKSPACE
- PROPOSED_PERMANENT_EASEMENT
- PennEast proposed center line - 2/22/2016
- PennEast proposed 400' corridor - 2/22/2016
- PennEast 400' Corridor - 09/2015
- Proposed 400' Corridor - 3/26/2015
- Proposed 400' Corridor - 10/21/2014
- Kingwood Township Boundary
- Parcels (July 2010)
- Rivers, Streams & Lakes




Data Sources: NJDEP, Hunterdon County USDA and PennEast.
Disclaimer required for NJDEP and Hunterdon County Data:
 This map was developed using NJDEP and Hunterdon County GIS digital data, but this secondary product has not been verified by NJDEP or Hunterdon County and is not NJDEP or county authorized.

**PennEast Pipeline
 within Kingwood Township
 09/23/2016 change**



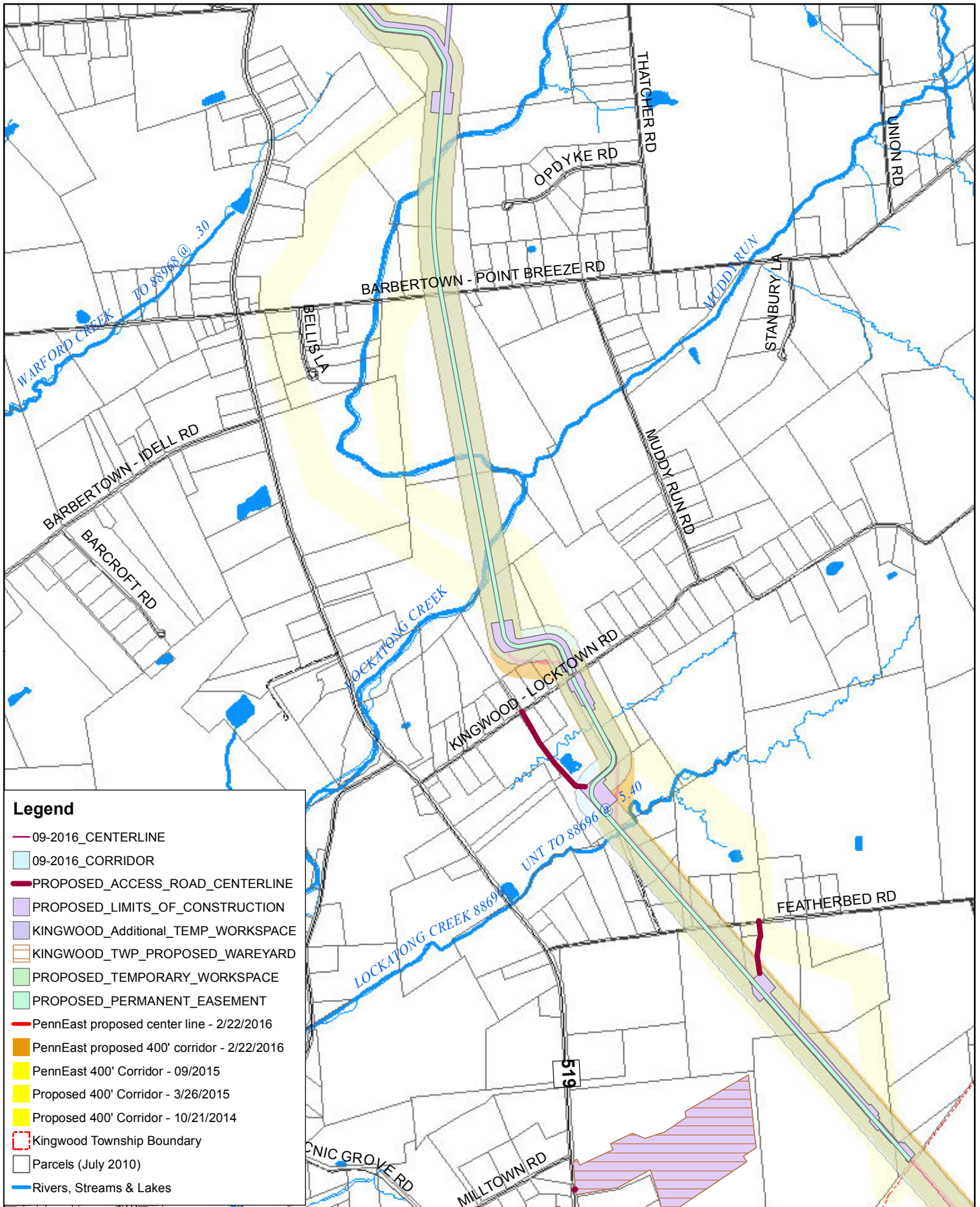
Legend

- 09-2016_CENTERLINE
- 09-2016_CORRIDOR
- PROPOSED_ACCESS_ROAD_CENTERLINE
- PROPOSED_LIMITS_OF_CONSTRUCTION
- KINGWOOD_Additional_TEMP_WORKSPACE
- KINGWOOD_TWP_PROPOSED_WAREYARD
- PROPOSED_TEMPORARY_WORKSPACE
- PROPOSED_PERMANENT_EASEMENT
- PennEast proposed center line - 2/22/2016
- PennEast proposed 400' corridor - 2/22/2016
- PennEast 400' Corridor - 09/2015
- Proposed 400' Corridor - 3/26/2015
- Proposed 400' Corridor - 10/21/2014
- Kingwood Township Boundary
- Parcels (July 2010)
- Rivers, Streams & Lakes




Data Sources: NJDEP, Hunterdon County USDA and PennEast.
Disclaimer required for NJDEP and Hunterdon County Data:
 This map was developed using NJDEP and Hunterdon County GIS digital data, but this secondary product has not been verified by NJDEP or Hunterdon County and is not NJDEP or county authorized.

**PennEast Pipeline
 within Kingwood Township
 09/23/2016 change**



Legend

- 09-2016_CENTERLINE
- 09-2016_CORRIDOR
- PROPOSED_ACCESS_ROAD_CENTERLINE
- PROPOSED_LIMITS_OF_CONSTRUCTION
- KINGWOOD_Additional_TEMP_WORKSPACE
- KINGWOOD_TWP_PROPOSED_WAREYARD
- PROPOSED_TEMPORARY_WORKSPACE
- PROPOSED_PERMANENT_EASEMENT
- PennEast proposed center line - 2/22/2016
- PennEast proposed 400' corridor - 2/22/2016
- PennEast 400' Corridor - 09/2015
- Proposed 400' Corridor - 3/26/2015
- Proposed 400' Corridor - 10/21/2014
- Kingwood Township Boundary
- Parcels (July 2010)
- Rivers, Streams & Lakes



Data Sources: NJDEP, Hunterdon County USDA and PennEast.
Disclaimer required for NJDEP and Hunterdon County Data:
 This map was developed using NJDEP and Hunterdon County GIS digital data, but this secondary product has not been verified by NJDEP or Hunterdon County and is not NJDEP or county authorized.

**PennEast Pipeline
 within Kingwood Township
 09/23/2016 change**